

NEWS Bulletin

CAT® ANNOUNCES CHANGES IN ROUTES AND SCHEDULES EFFECTIVE OCTOBER 15TH

Citizens Area Transit is modifying service on several routes effective Sunday, October 15. That's right--the CAT® system is getting even better and planning for the future of Southern Nevada. Some routes are traveling to more places. Some are picking you up more frequently. But all 31 routes still feature comfortable, clean buses so you can relax and travel worry free.

These changes are part of an overall improvement program that will culminate with service enhancements in January, 1996. Check below for a summary of the route changes, then call CAT®-RIDE for specific schedule and route information.

SUMMARY OF ROUTE CHANGES

- ROUTE 101-- Change in both turnarounds; new time schedules
- ROUTE 102-- Change in both turnarounds; new time schedules
- ROUTE 103-- Change north turnaround; 1/2 hour frequency 6am-6pm Mon-Fri; new time schedules
- ROUTE 104-- Change north turnaround; return into Meadows Mall; new time schedules
- ROUTE 105-- Route change off of Edna St.
- ROUTE 106-- Change north turnaround; new time schedules
- ROUTE 107-- Route change on Stewart St. entering & exiting DTC
- ROUTE 108-- No change
- ROUTE 109-- New time schedules
- ROUTE 110-- New time schedules
- ROUTE 111-- No change
- ROUTE 112-- New time schedule at Eastern Av.
- ROUTE 113-- First trip begins 20 minutes earlier
- ROUTE 115-- New time schedules
- ROUTE 201-- 1/2 hour frequency 6am-6pm Mon-Fri; new time schedules
- ROUTE 202-- No change
- ROUTE 203-- No change
- ROUTE 204-- 1/2 hour frequency 6am-6pm Mon-Fri; new time schedules
- ROUTE 205-- No change
- ROUTE 206-- New time schedules
- ROUTE 207-- No change
- ROUTE 208-- No change
- ROUTE 209-- New time schedules
- ROUTE 210-- New time schedules for Eastbound travel
- ROUTE 211-- Change north turnaround; new time schedules
- ROUTE 212-- Split into two routes: 212 will be Sunset/Boulder Highway route. New time schedules. See info on Route 216 also.
- ROUTE 213-- No change
- ROUTE 214-- Slight route change off of Helen & North streets
- ROUTE 216-- Split from Route 212. Route 216 will be Henderson Local. New time schedules. See info on Route 212 also.
- ROUTE 301-- Start 7.5 minute service from 10:00am-8:30pm
- ROUTE 303-- New time schedules; route will enter Belz Mall from both travel directions
- ROUTE 407-- No change

FARES

HOW TO PAY

Pay your fare with exact change, tokens or show one of CAT's convenient passes. Pay as you board the bus.

Full Fare

Adults (18+) Cash, one way \$1.00
Routes 301 & 303 Cash, one way \$1.50

SPECIAL FARE OPTIONS :

Monthly Pass \$ 20.00
CAT® COINS - 40 Tokens \$ 15.00

Reduced Fare

Senior Citizens (62+ years), Youth (5 - 17 years) & Persons with disabilities Cash one way \$.50

SPECIAL FARE OPTIONS :

Monthly Pass \$ 10.00
CAT® COINS - 40 Tokens \$ 15.00

Ride Free

Children under five years of age ride FREE when accompanied by a responsible person.

ADA Paratransit eligible customers with disabilities certified to travel with a personal care attendant are entitled to have the attendant ride free of charge.

Purchase Monthly Passes and Tokens at your local participating dealer or at the:

CAT® Customer Service Center
Downtown Transportation Center (DTC)
300 North Casino Center Blvd.
Las Vegas, Nevada 89101

Pre-printed checks are accepted. (Check guarantee card is needed for processing at the DTC.) Sorry, no out-of-state checks.

Or, order your monthly passes by mail:
CAT® Passes, P.O. Box 1480, Las Vegas, Nevada 89125

CAT's Customer Service staff is available to take your comments, answer your questions and even help you plan your trip.

Just call CAT-RIDE (228-7433)



TDD 455-5997
CAT® Guides are available in Braille, Large Format and/or Audio Cassette.



It's You...It's CAT...It's Southern Nevada!
A Service of the Regional Transportation Commission of Clark County
301 E. Clark Ave., Suite 300, Las Vegas, Nevada 89101



FOR MORE INFORMATION CALL:
CAT-RIDE
228-7433
Se Habla Español

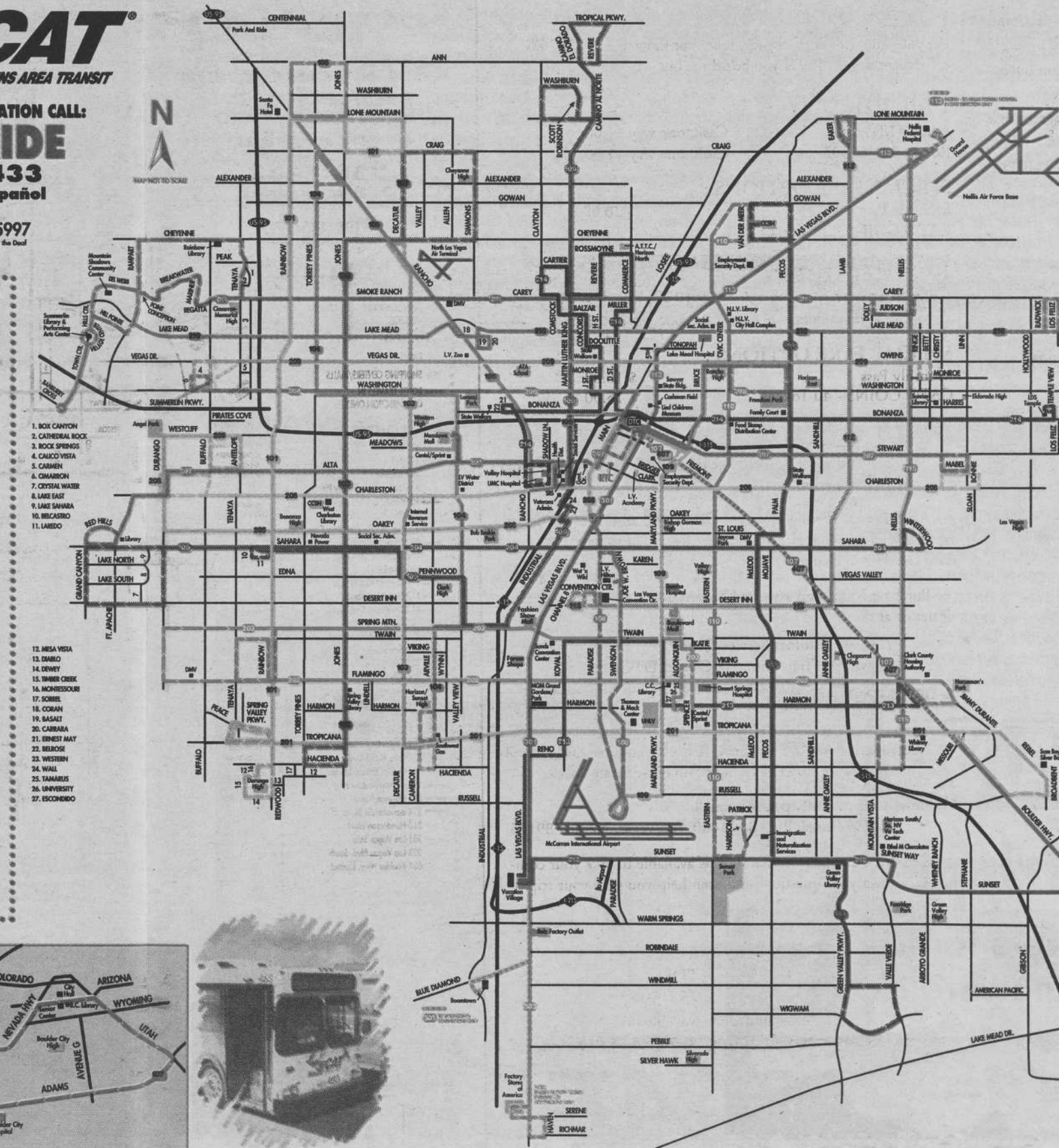

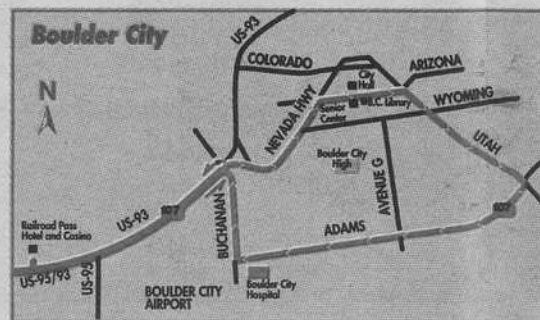
TDD-455-5997
Telecommunications Device for the Deaf

LEGEND
HIGH SCHOOLS/ COLLEGES
HOSPITALS
PARKS
SHOPPING CENTERS/MALLS
ROUTE TRAVELS IN ONE DIRECTION ONLY

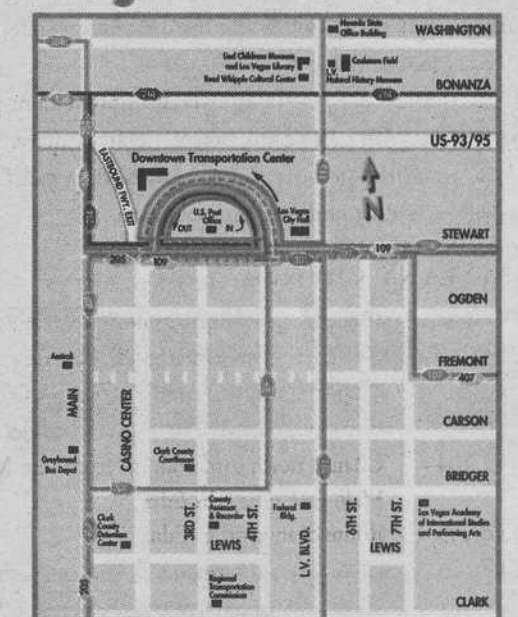
BUS ROUTES

- 101-Rainbow
- 102-Jones
- 103-Decatur
- 104-Valley View/Tammy Pines
- 105-Martin Luther King/W. Sahara
- 106-Rancho
- 107-Boulder Hwy/Boulder City
- 108-Paradise/Sweeney
- 109-Maryland Parkway
- 110-Eastern
- 111-Green Valley/Pecos
- 112-Desert Inn/Lamb
- 113-Las Vegas Blvd. North
- 115-Hellas
- 201-Tropicana
- 202-Flamingo
- 203-Spring Mt./Twain
- 204-Sahara
- 205-Oakley
- 206-Charleston
- 207-Alta/Stewart
- 208-Washington
- 209-Vegas Dr./Owens
- 210-Lake Mead Blvd.
- 211-Sunset/Boulder Hwy
- 212-Sunset/Boulder Hwy
- 213-Harmon/Koval
- 214-Bonanza/D Street
- 216-Henderson Local
- 301-Las Vegas Strip
- 303-Las Vegas Blvd. South
- 407-Boulder Hwy, Limited

PLEASE SEE DEPT. 408 FOR INDIVIDUAL ROUTE MAPS AND TIME SCHEDULES.



Getting Around at the DTC



*NOTE: Construction projects in the Downtown Las Vegas area may require temporary detours on some routes.

The Downtown Transportation Center Bay Directory

All bus routes listed below service the Downtown Transportation Center (DTC), entering on 4th St. and Stewart, and exiting the DTC onto Stewart near Casino Center, then continuing on route.

- 106 - Rancho
- 107 - Boulder Hwy./Boulder City
- 109 - Maryland Parkway
- 113 - Las Vegas Blvd. North
- 203 - Oakley
- 207 - Alta/Stewart
- 208 - Washington
- 214 - Bonanza/D Street
- 301 - Las Vegas Strip
- 407 - Boulder Hwy, Limited



To Boulder City